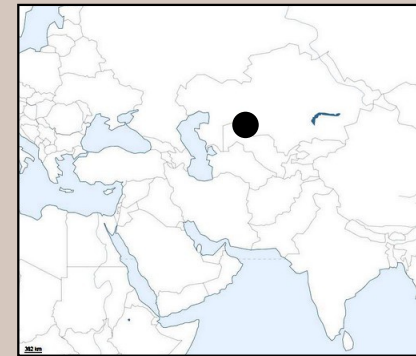
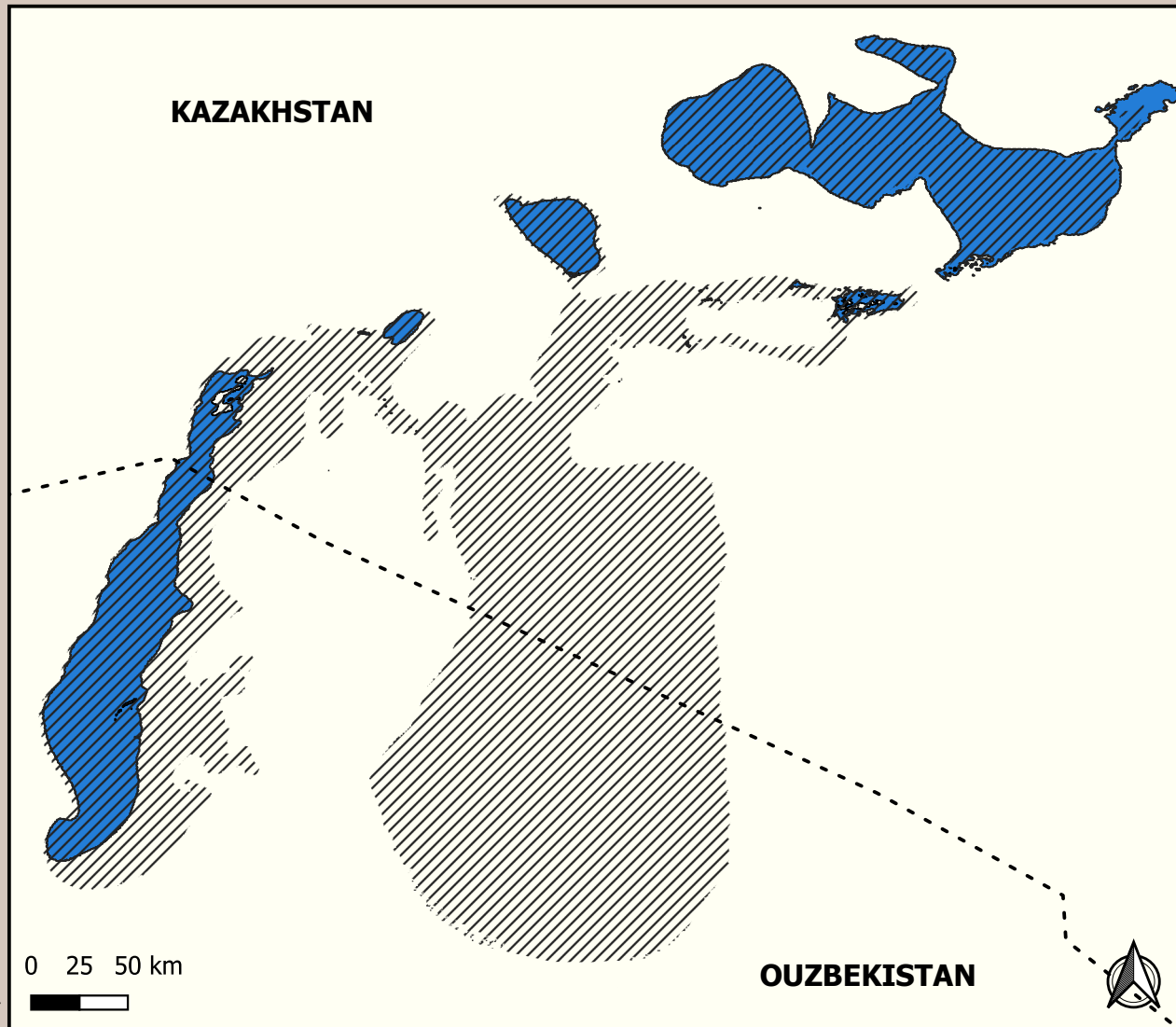


L'assèchement de la mer d'Aral entre 2002 et 2022



Source : Natural Earth / Graticule.



GR, 2022.

Mer d'Aral en 2002 Mer d'Aral en 2022 - - - - Frontière



Image Envisat (Meris/Fausse couleurs), 28.11.2002, Sentinel Hub/ESA.




Image Sentinel-3 (OLCI/Fausse couleurs), 30.05.2022, Sentinel Hub/Copernicus.